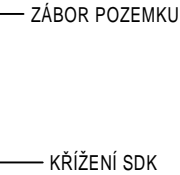
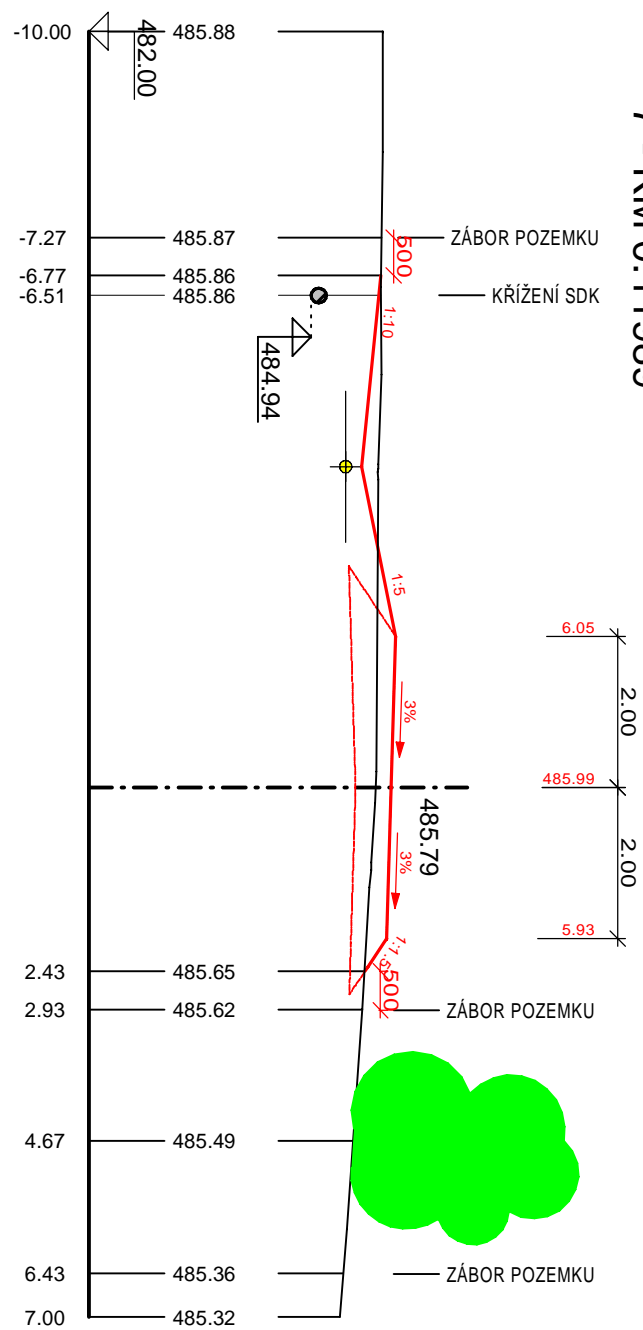


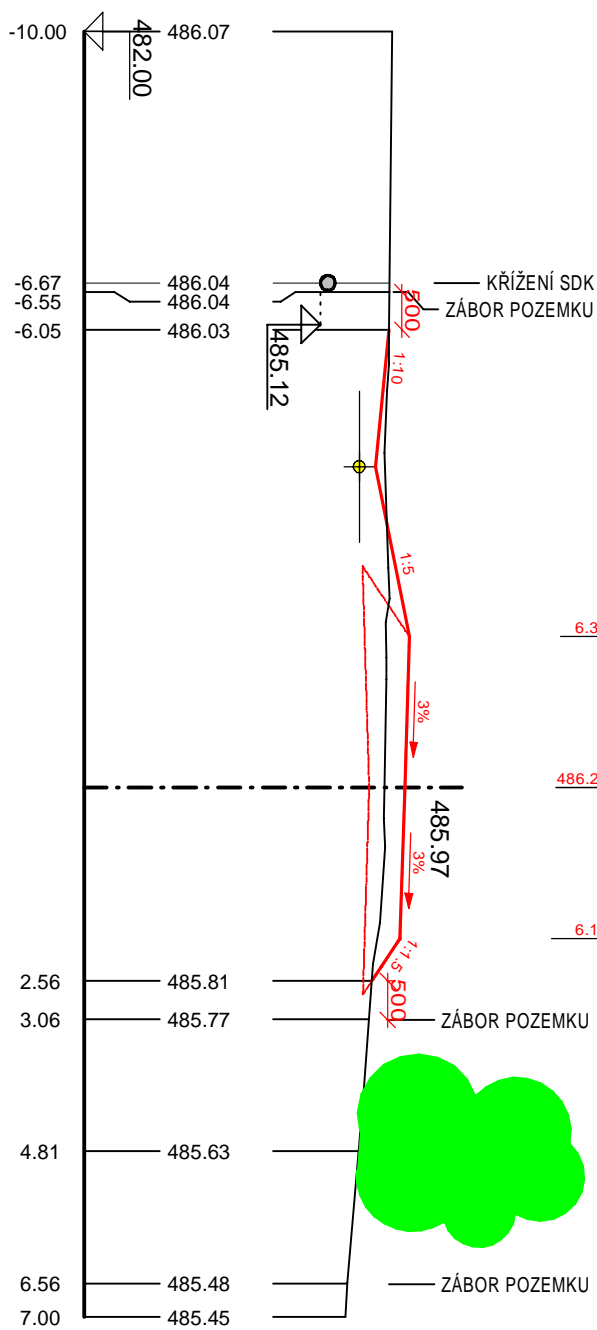
Diagram illustrating a vertical line with three horizontal segments. The segments are labeled with values: 5.81 (top), 485.75 (middle), and 5.69 (bottom). The vertical line is divided into two equal parts, each labeled 2.00.



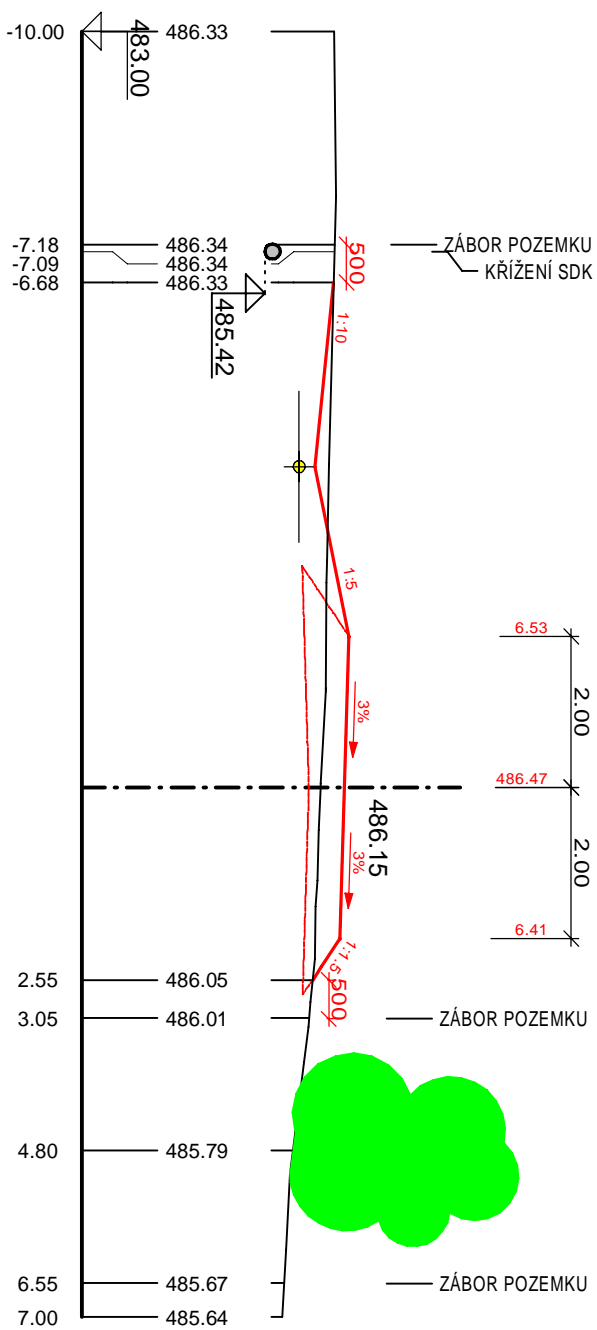
7 - KM 0.11989



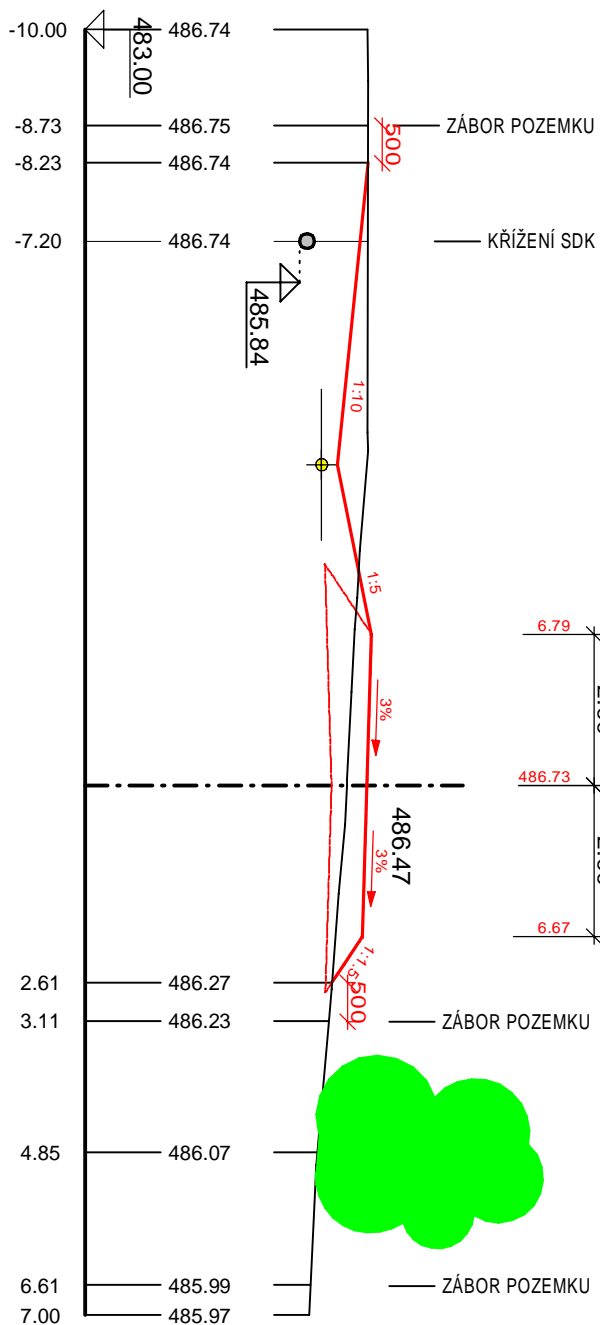
8 - KM 0.13989



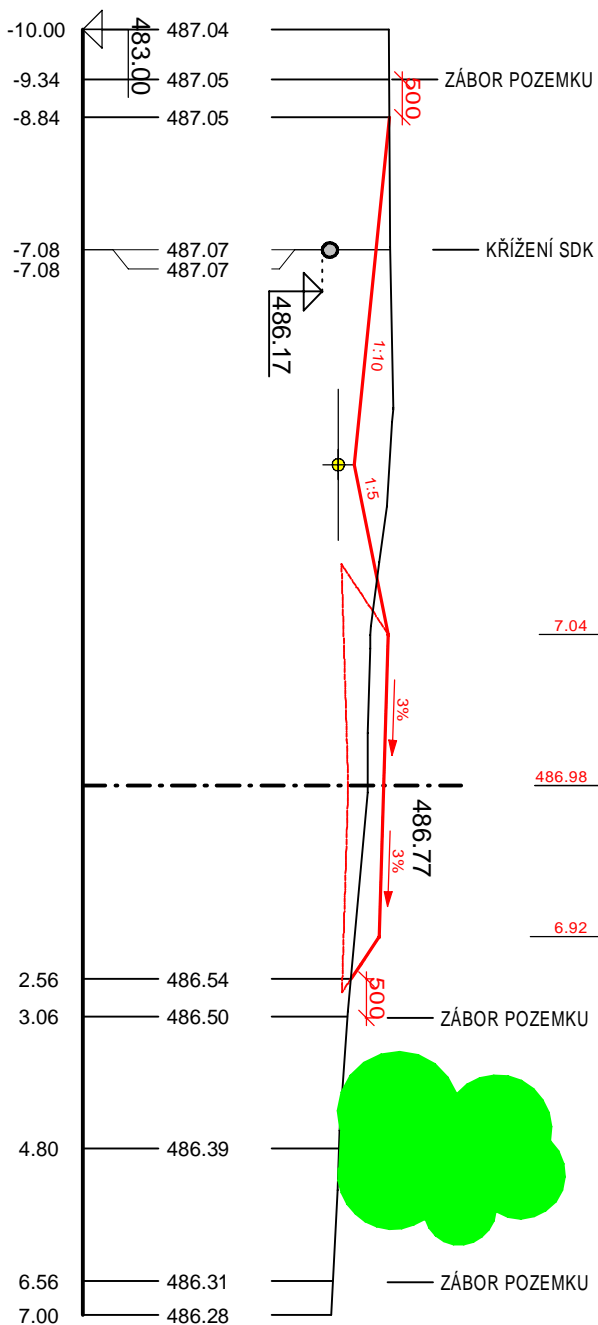
9 - KM 0.15855



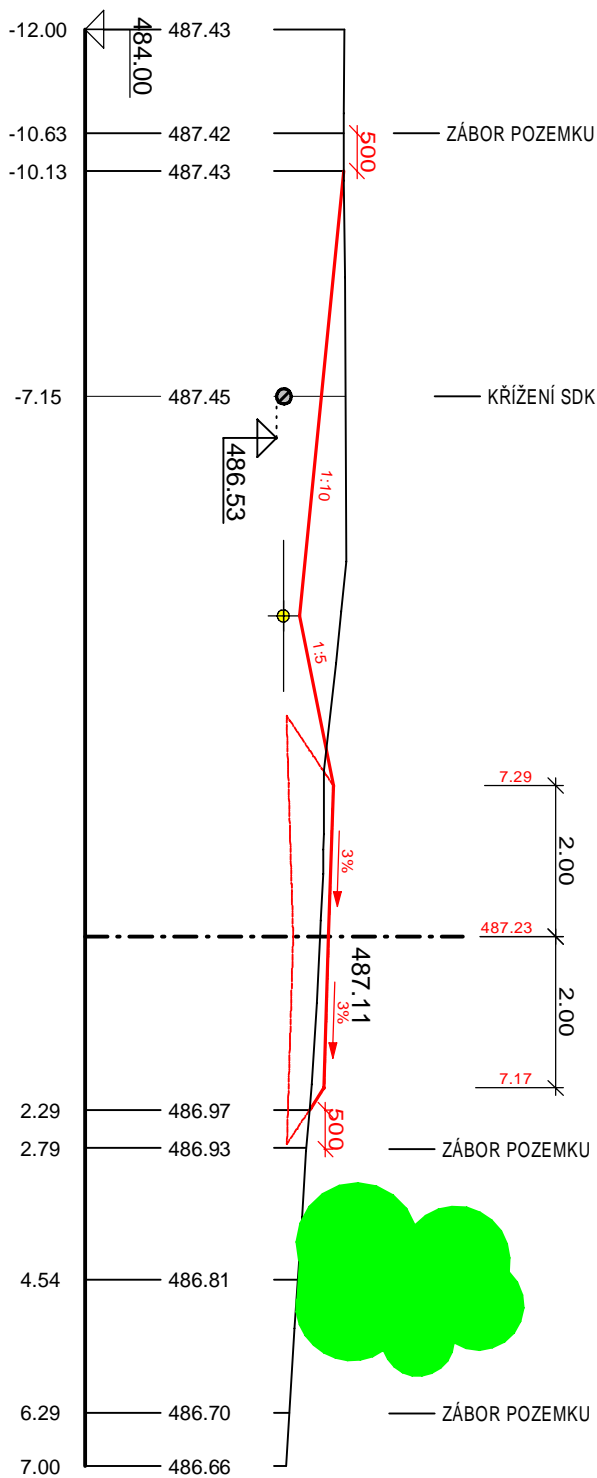
10 - KM 0.17989



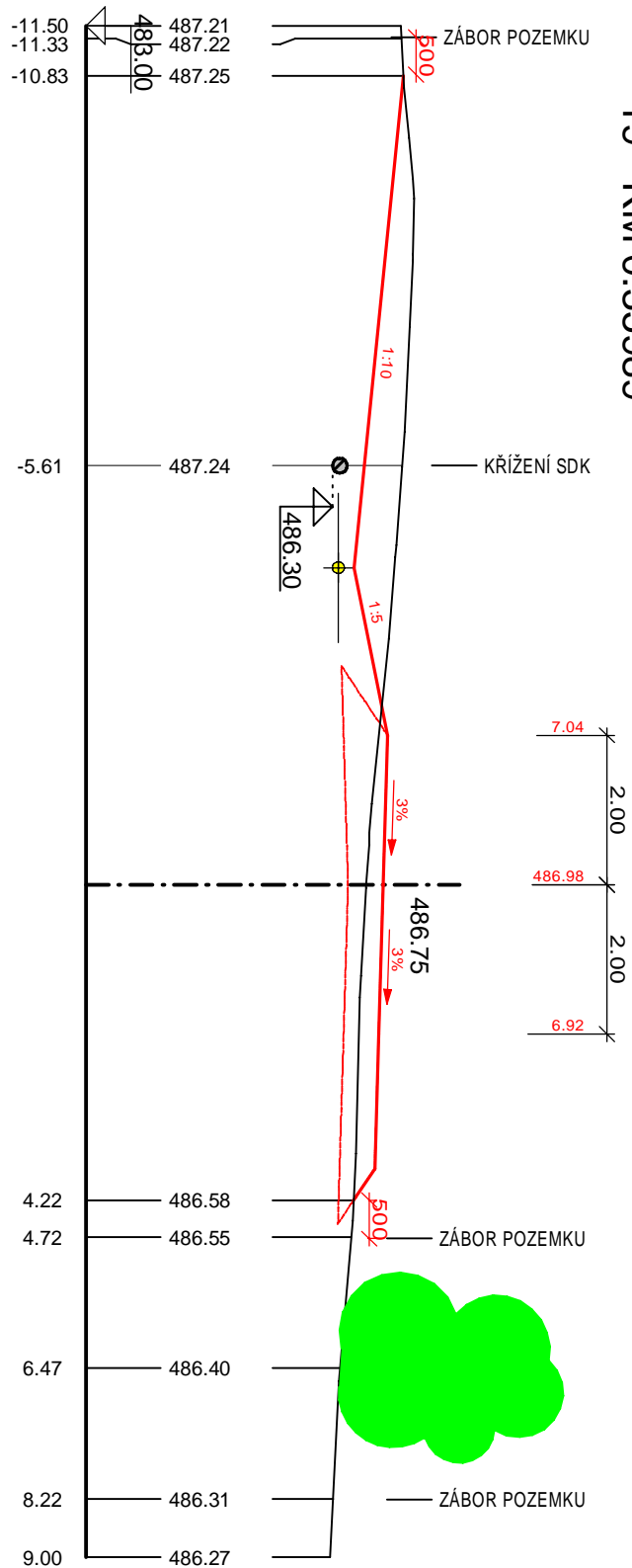
11 - KM 0.19989



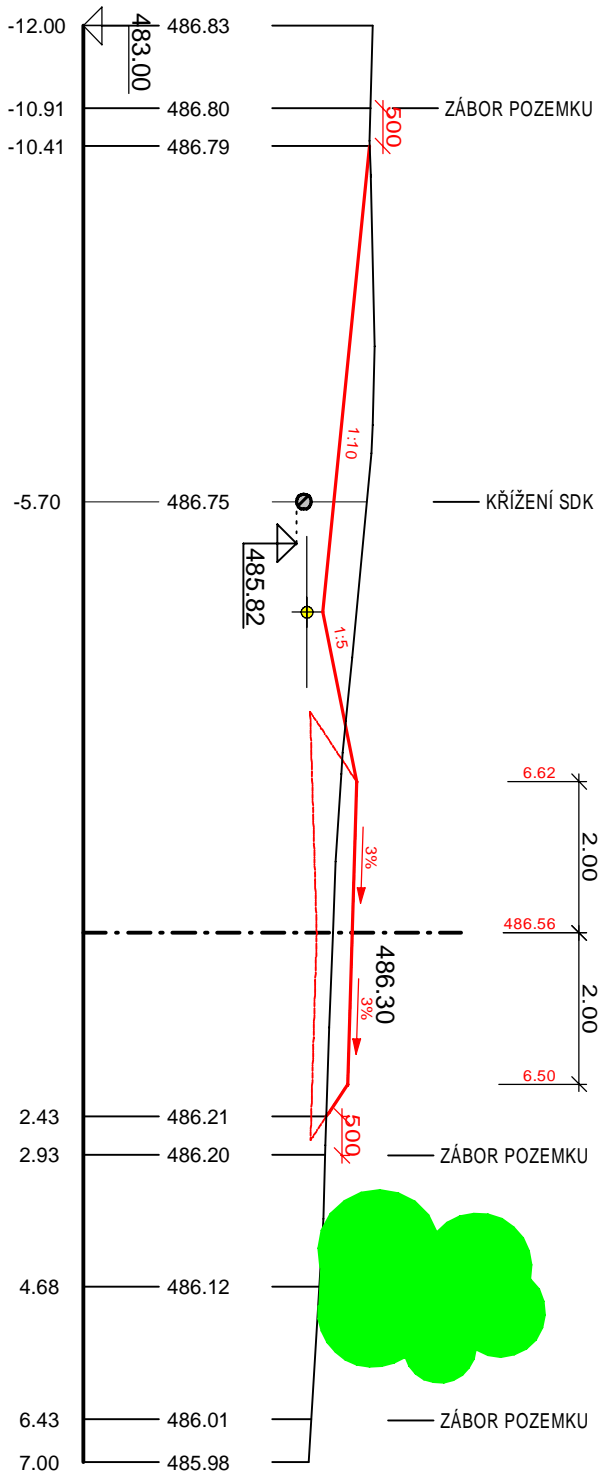
12 - KM 0.21989



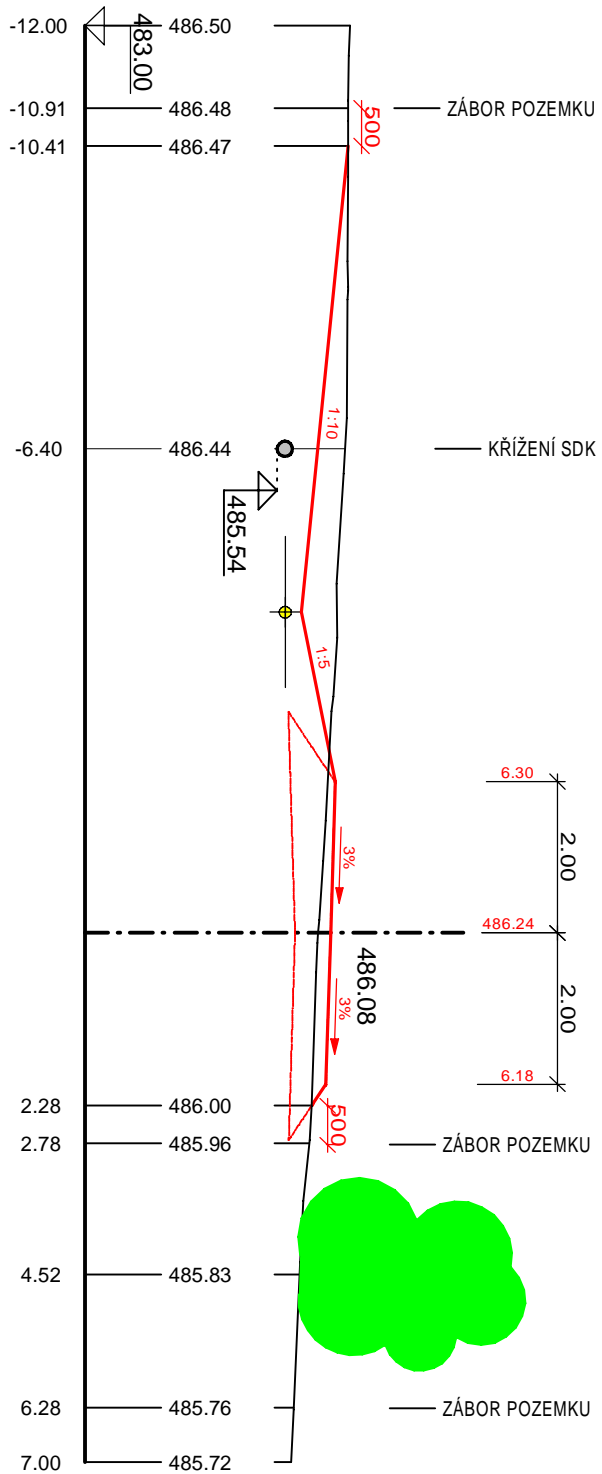
19 - KM 0.35989



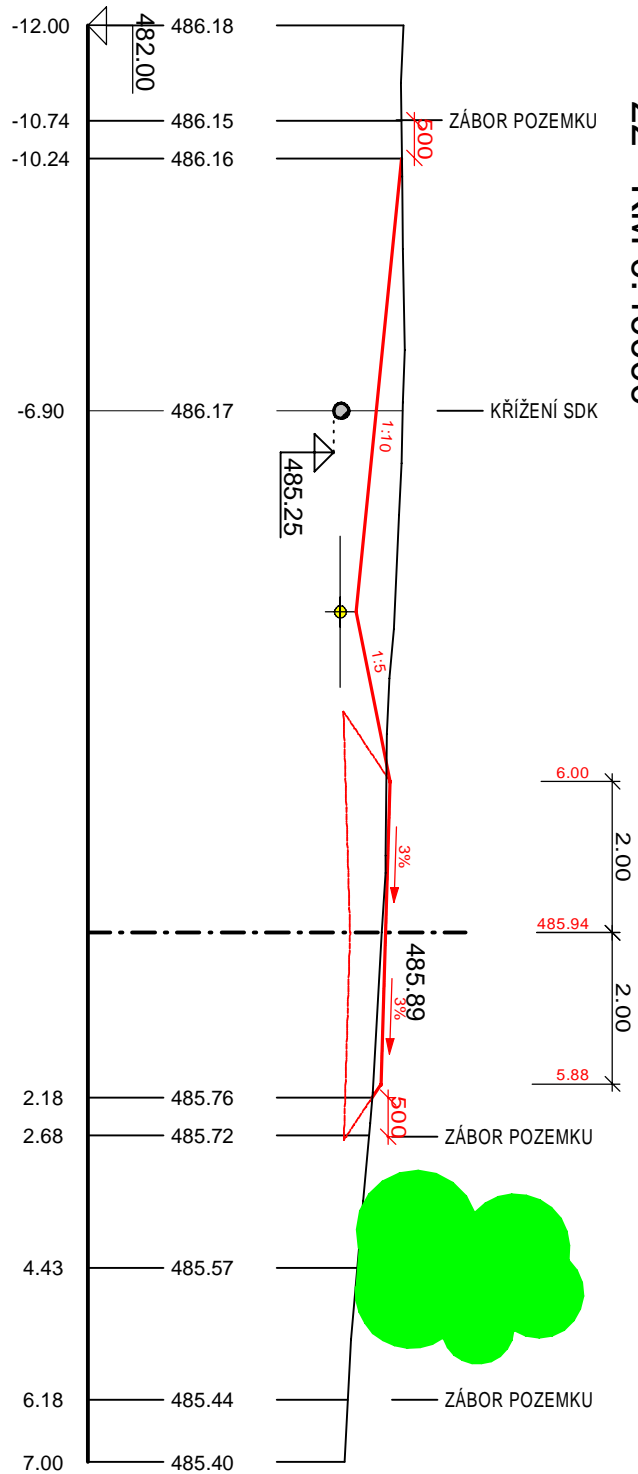
20 - KM 0.37615



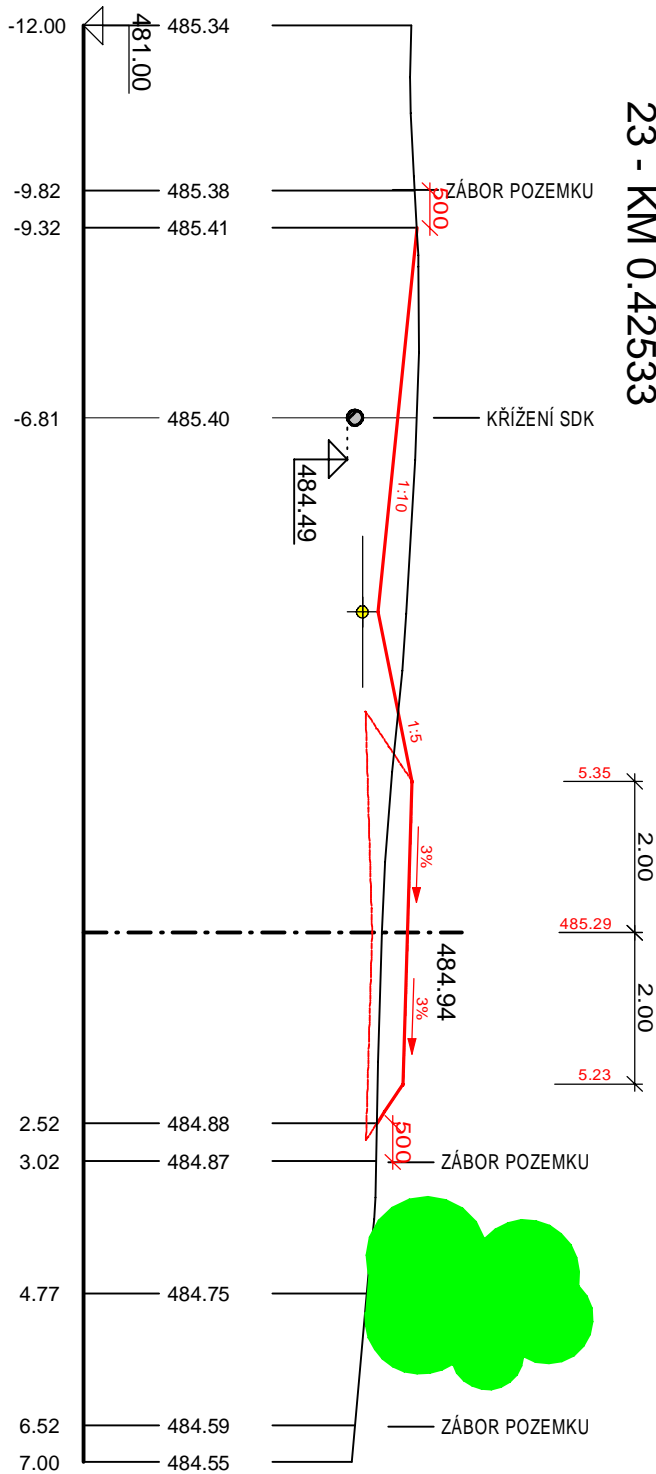
21 - KM 0.38830



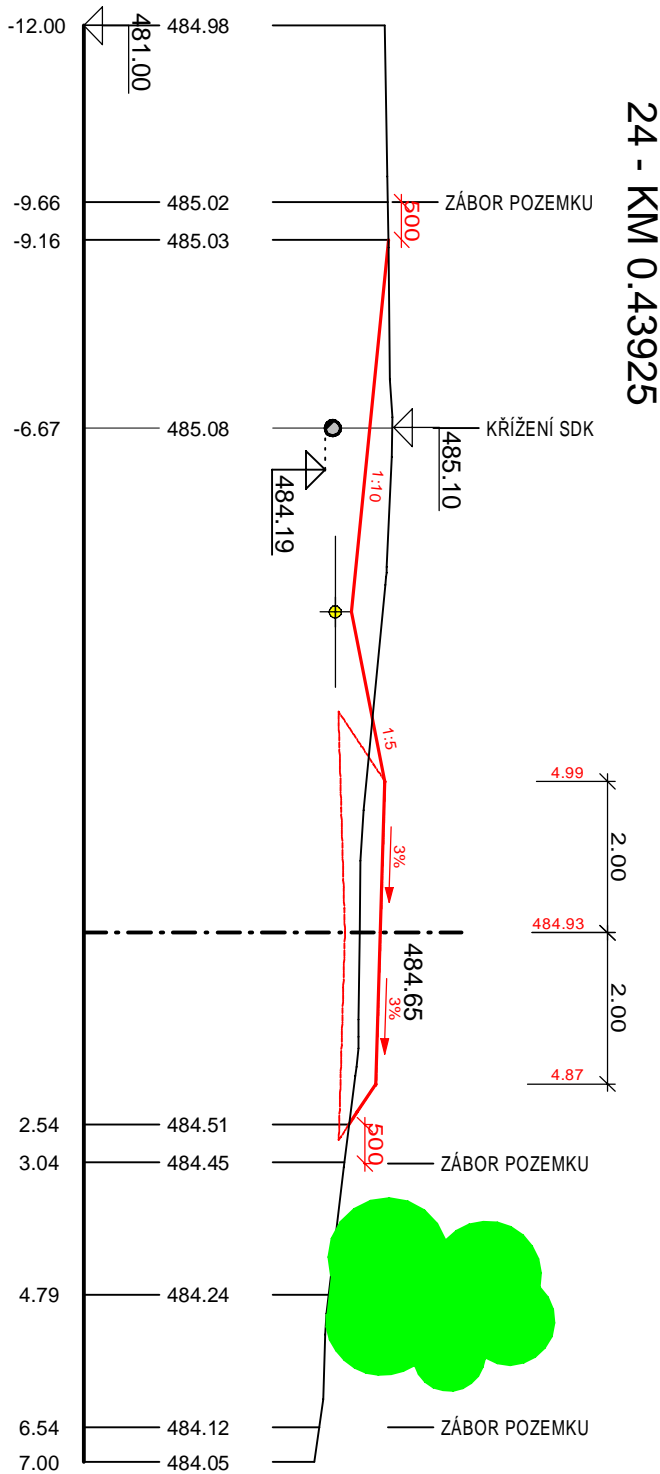
22 - KM 0.40000



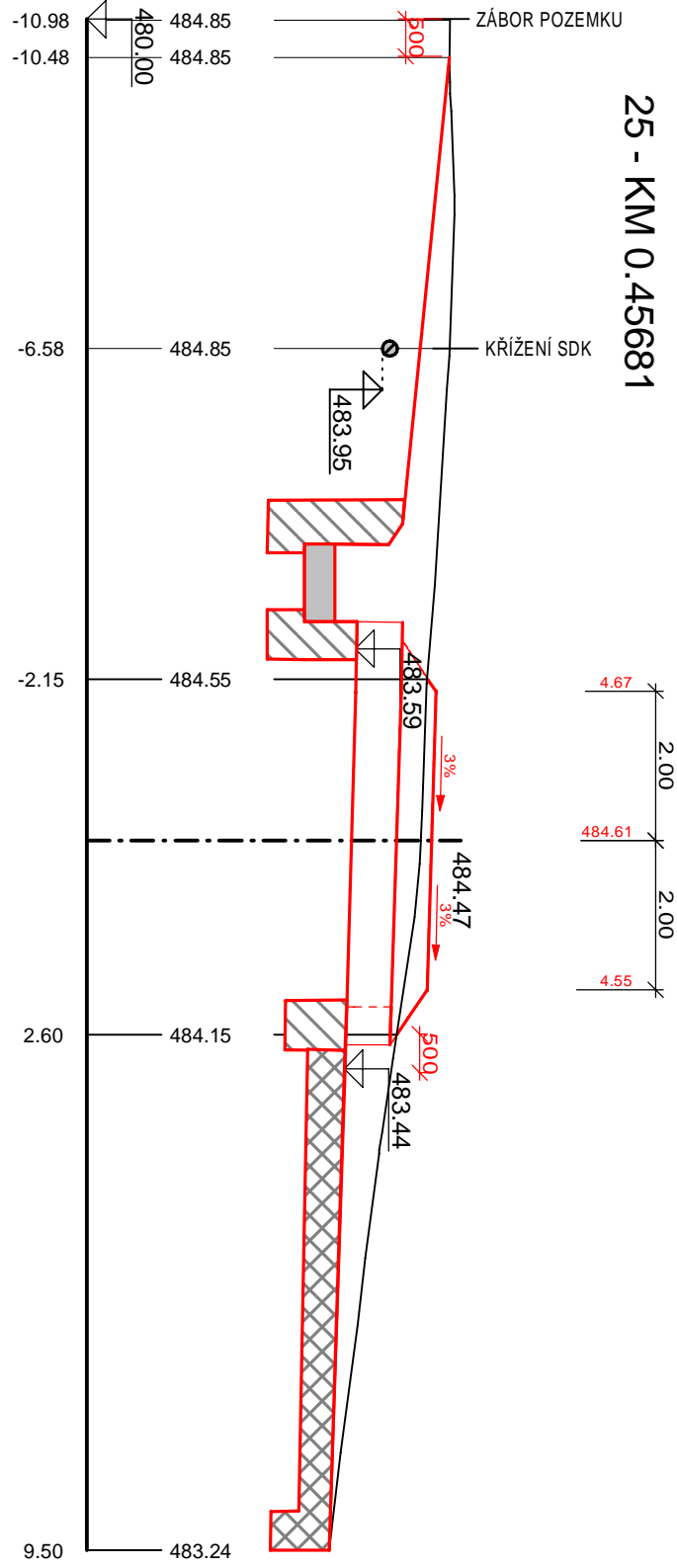
23 - KM 0.42533



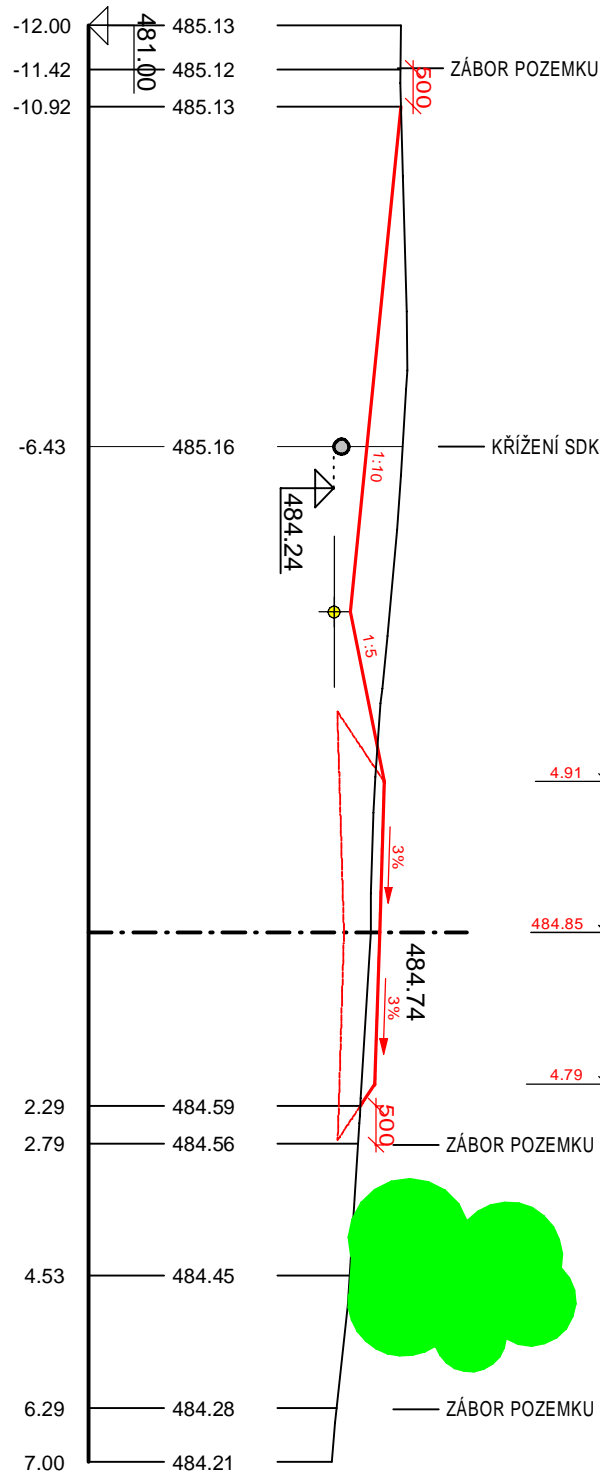
24 - KM 0.43925



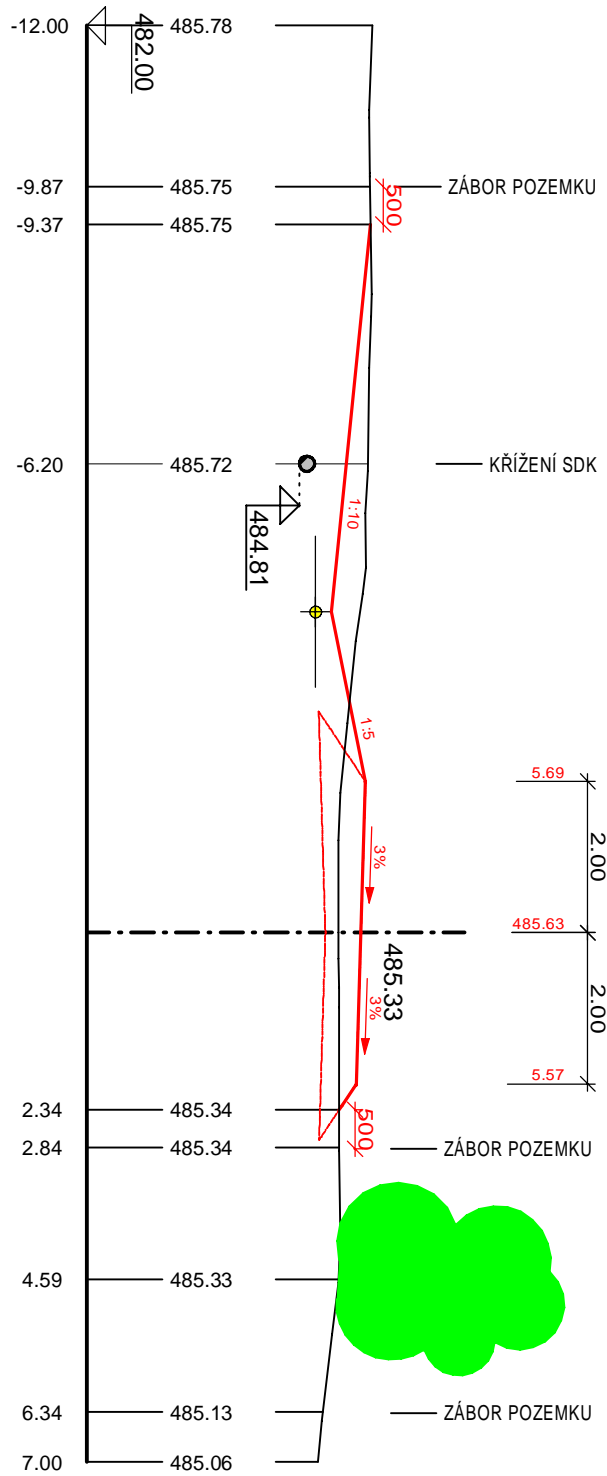
25 - KM 0.45681



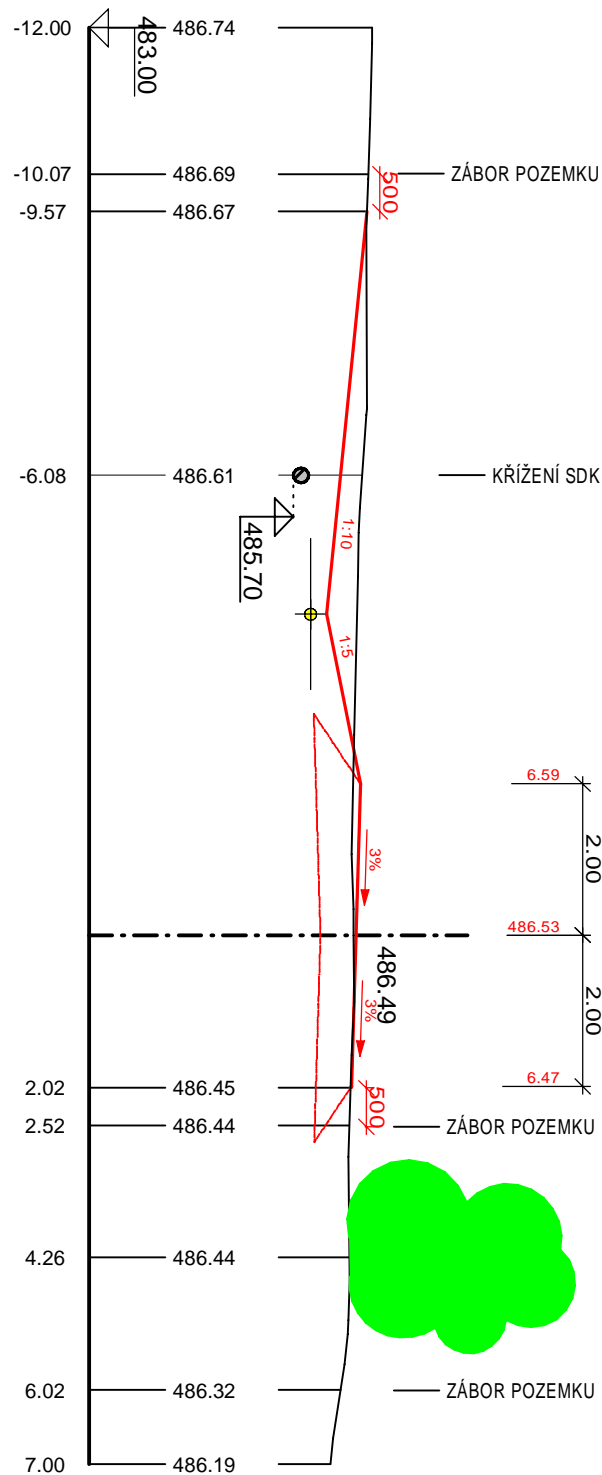
26 - KM 0.47989



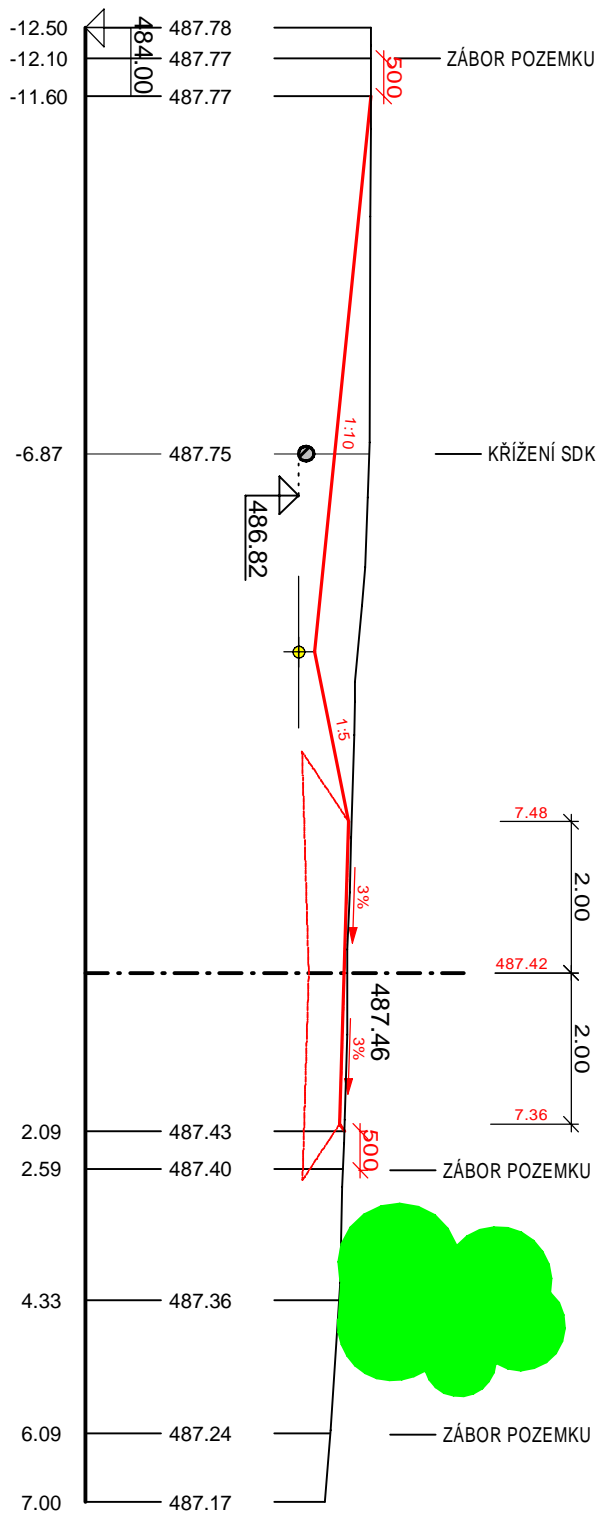
27 - KM 0.49989



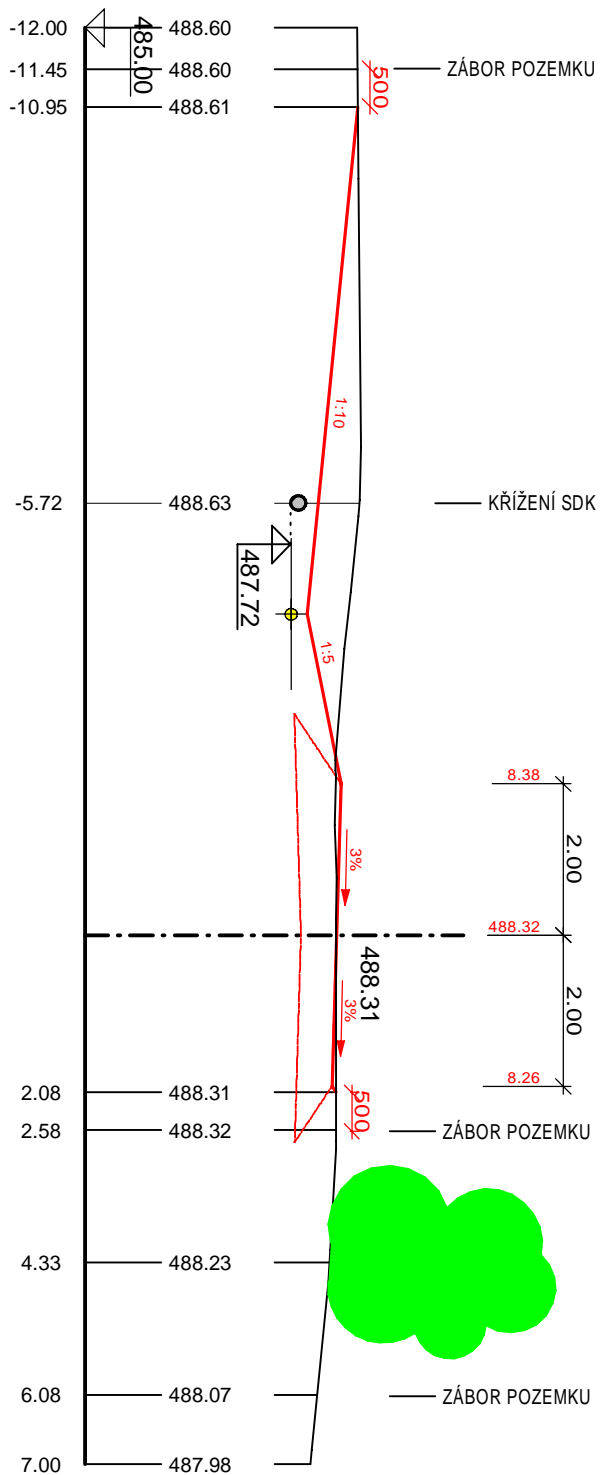
28 - KM 0.51989

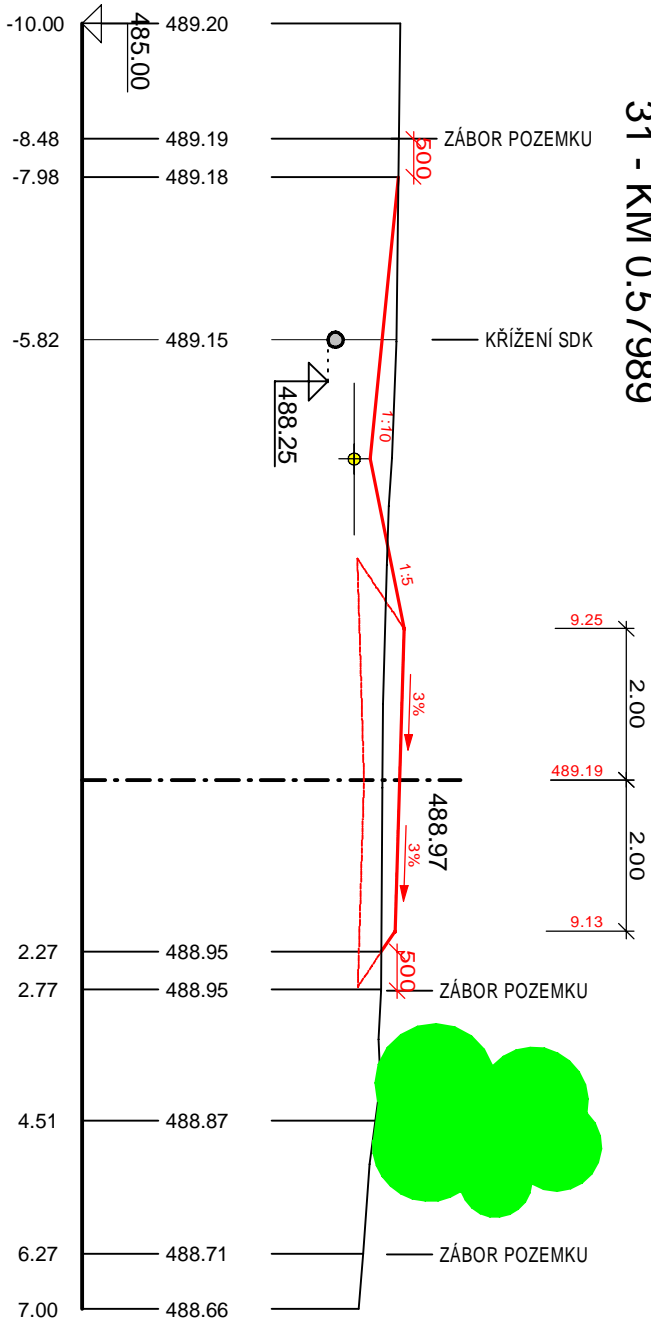
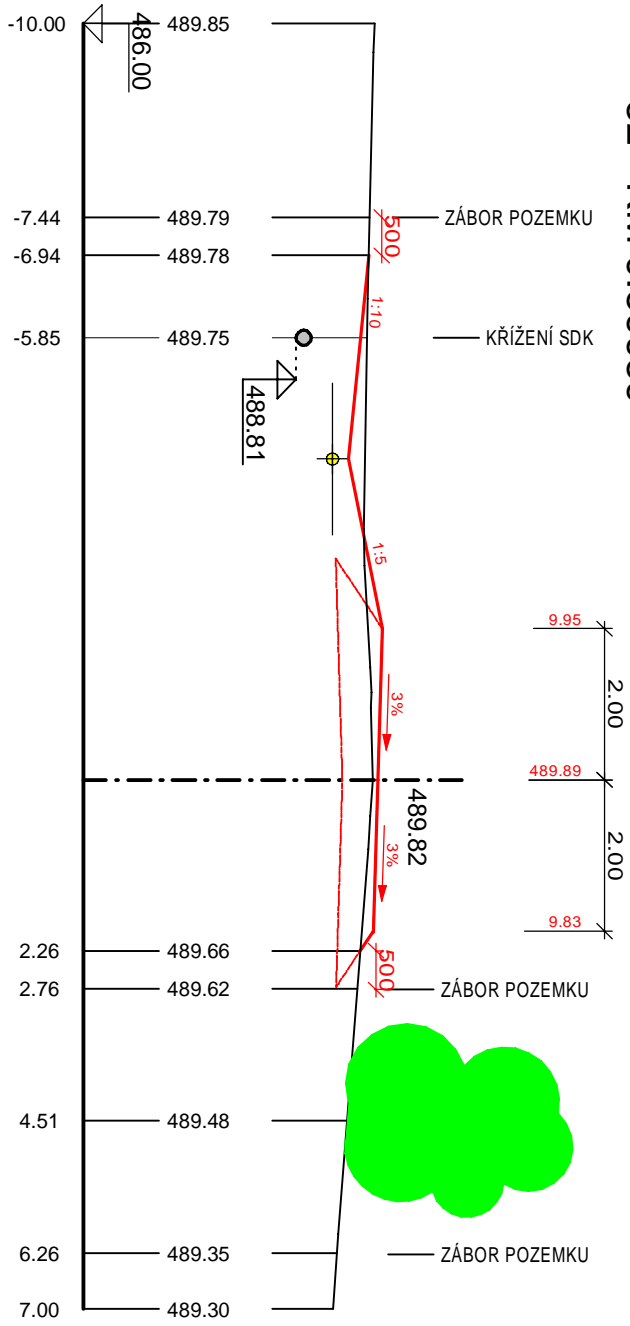
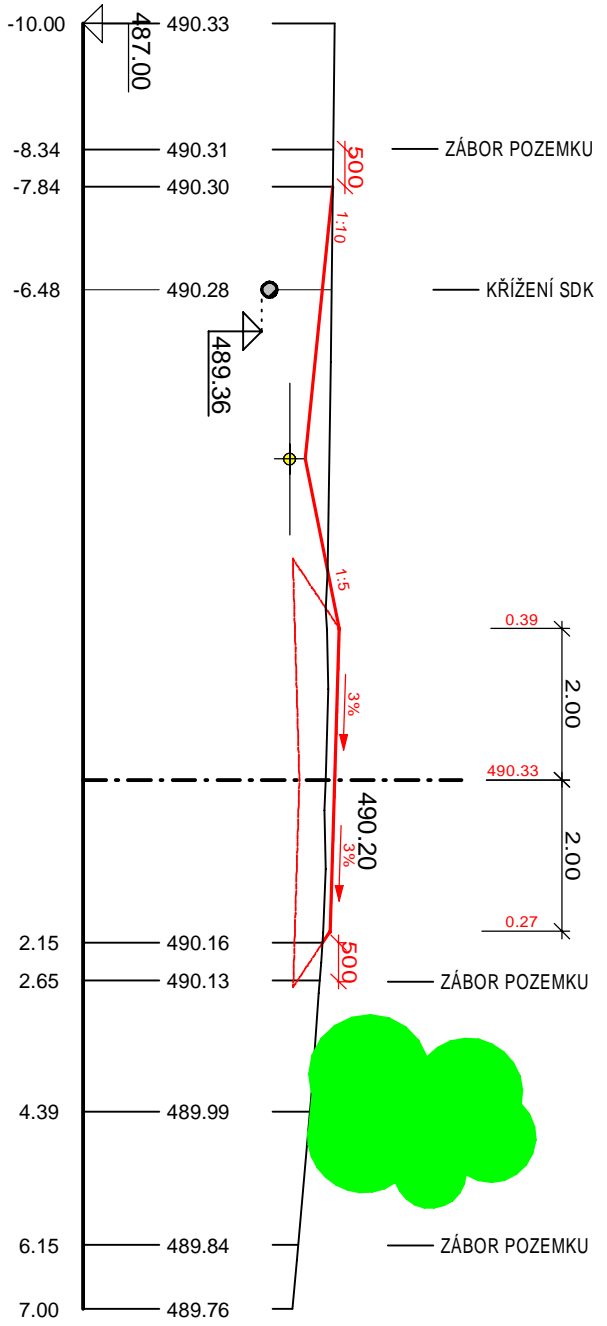


29 - KM 0.53989



30 - KM 0.55989





[illegible]

Technical drawing of a road cross-section. The drawing shows a longitudinal profile with a 3% slope. Key elevation points are marked: 491.14, 491.13, 491.12, 491.14, 490.89, 490.76, 490.72, 490.59, 490.48, and 490.45. The drawing also shows a cross-slope of 1:10 and a 3% slope. The drawing includes labels for 'ZÁBOR POZEMKU' (land take) and 'KŘÍŽENÍ SDK' (road crossing). The drawing is oriented vertically on the page.

The drawing shows a road cross-section with a 500x profile (red line) and ground elevation (black line). Key features include:

- Vertical Scale:** Elevation values on the left (491.41, 491.39, 491.38, 491.37, 491.05, 491.00, 490.98, 490.77, 490.57, 490.49) and right (490.97).
- Horizontal Scale:** Stationing values on the left (-13.00, -12.50, -12.00, -7.43, 2.15, 2.65, 4.40, 6.15, 7.00).
- Profile:** A red line representing the 500x profile with slopes of 1:1.0, 1:5, and 3%.
- Ground:** A black line representing the ground elevation.
- Drainage:** A drainage ditch (KŘÍŽENÍ SDK) is shown with a cross-slope of 1:1.0 and a depth of 490.45.
- Vegetation:** A green cloud-like shape indicates vegetation.
- Labels:** "ZÁBOR POZEMKU" (Land Take) is labeled at the top and bottom. "KŘÍŽENÍ SDK" (Crossing of the Road) is labeled in the middle.

LEGENDA

	NIVELETA CESTY
	STÁVAJÍCÍ TERÉN
	DRENÁŽ

VEDOUČÍ PROJEKTU	VYPRACOVALA	KONTROLOVAL	AUTORIZACE			
Ing. D. Hrádek	Ing. E. Horáková	Ing. Jiří Kaplan	Ing. Miloslav Šindlar			
KRAJ: Pardubický		POVĚŘENÝ ÚŘAD: OÚ Skuteč		FORMÁT	14 x A4	
KATASTRÁLNÍ ÚZEMÍ: Zderaz		OBEC: Zderaz		DATUM	BŘEZEN 2015	
INVESTOR: ČR - SPÚ - Krajský pozemkový úřad pro Pardubický kraj, pobočka Chrudim				STUPEŇ	PLÁN	
KoPÚ v k.ú. Zderaz				ČÍSLO ZAKÁZKY	20140094	
				SOUŘADNÝ / VÝŠKOVÝ SYSTÉM		JTSK/Bpv
				INTERVAL VRSTEVNIC		-
Příčné profily návrhového stavu polní cesty "C11" SO 3 - Hlavní polní cesta				MĚŘÍTKO	1 : 100	ČÍSLO KOPIE
				Č. VÝKRESU	F.3.3.	